



MINISTÉRIO DA CIÊNCIA E TECNOLOGIA
INSTITUTO NACIONAL DE PESQUISAS ESPACIAIS

Laboratório 4

Introdução ao Geoprocessamento – SER 300

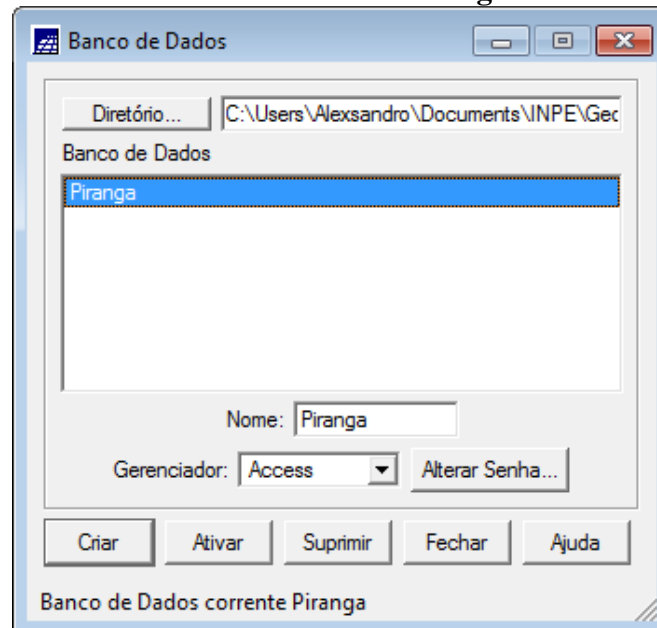
Alexsandro Cândido de Oliveira Silva

São José dos Campos - SP

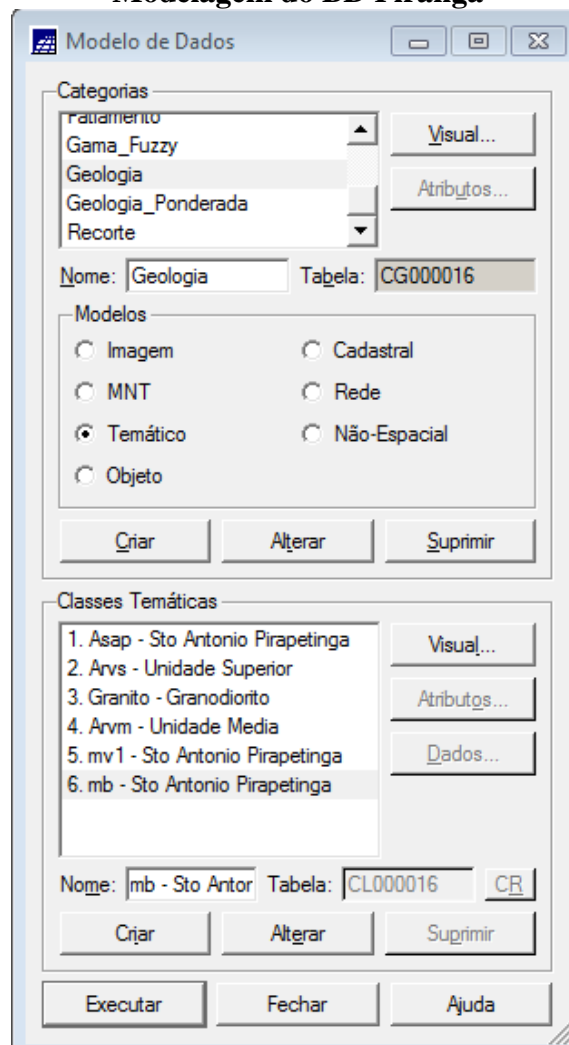
Maior – 2013

PRIMEIRA PARTE

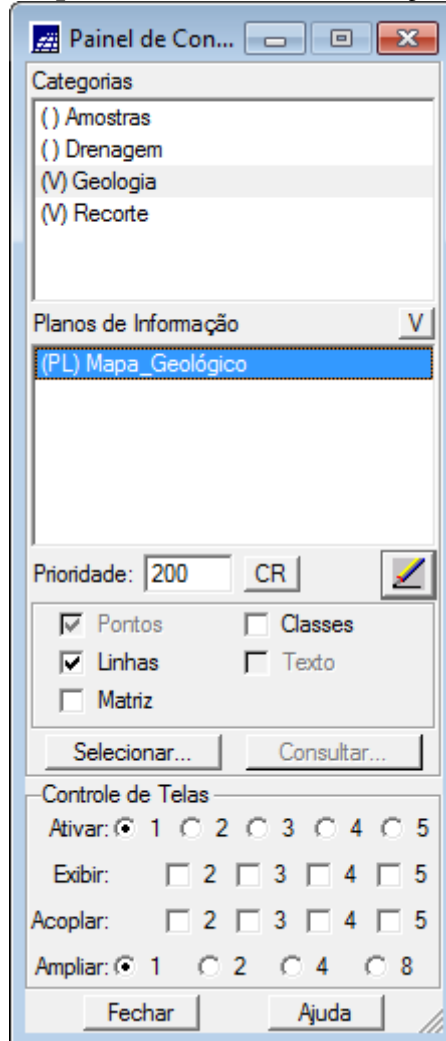
Banco de Dados Piranga



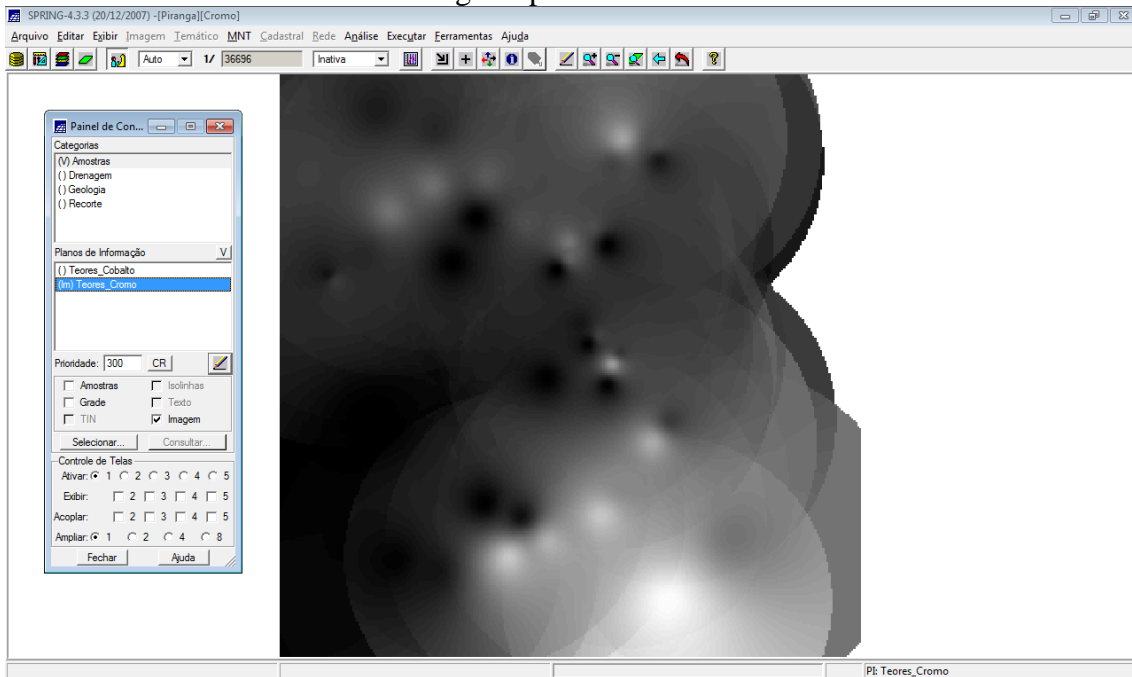
Modelagem do BD Piranga



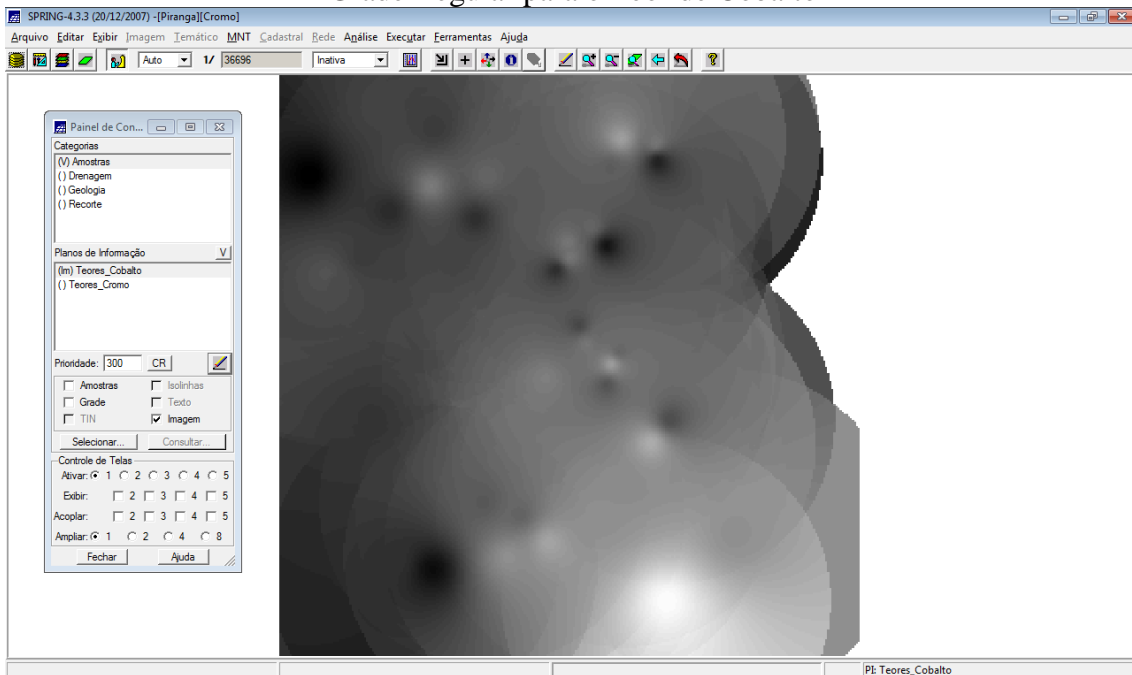
Importar Planos de Informação



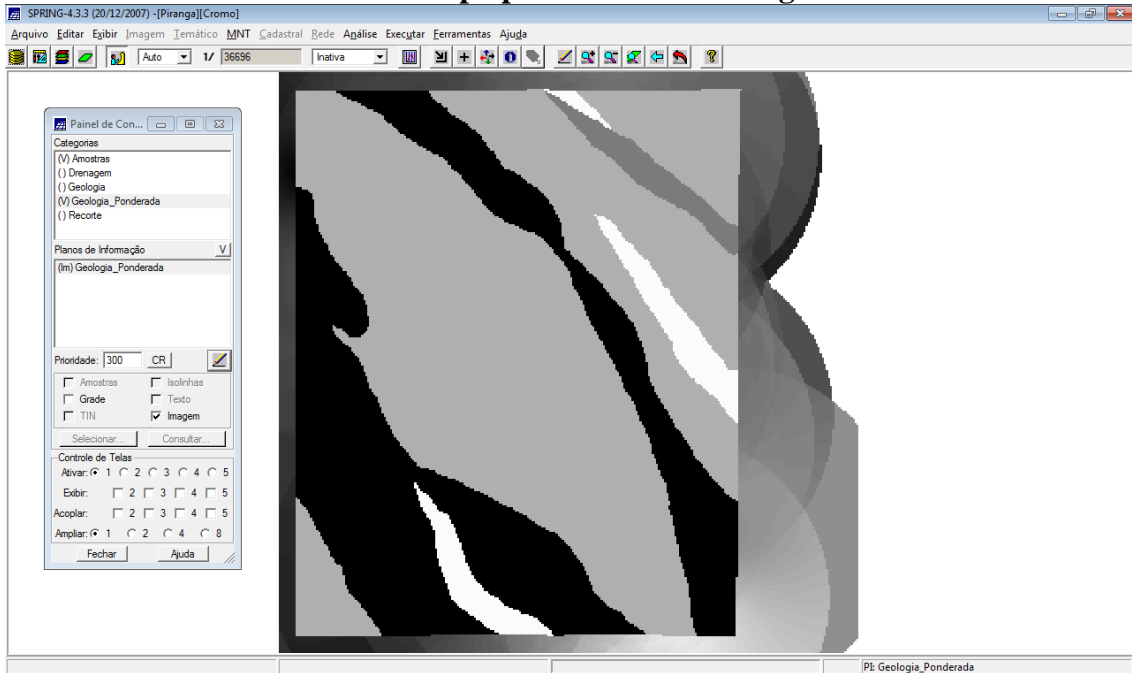
Grade Regular para o Teor de Cromo



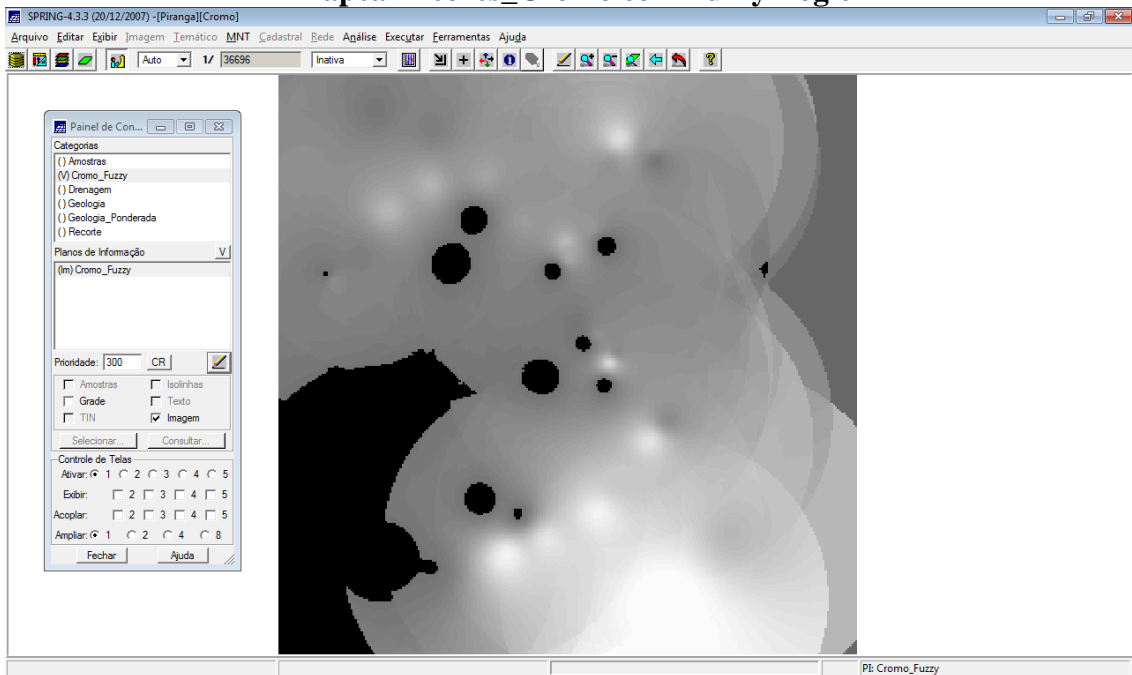
Grade Regular para o Teor de Cobalto



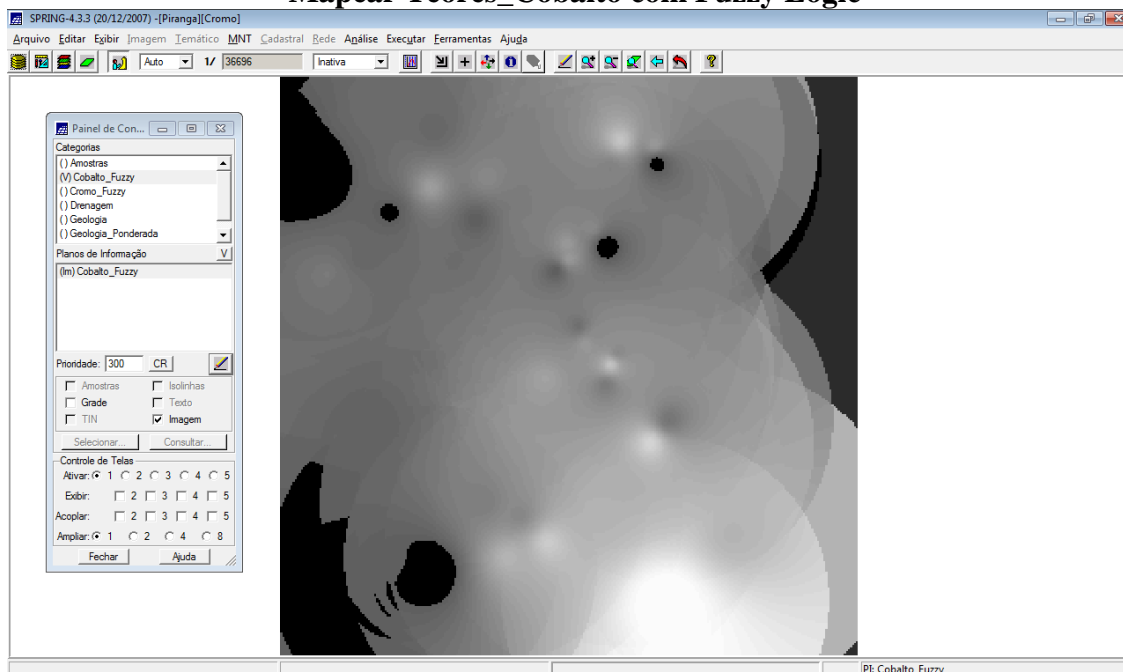
Gerar mapa ponderado da Geologia



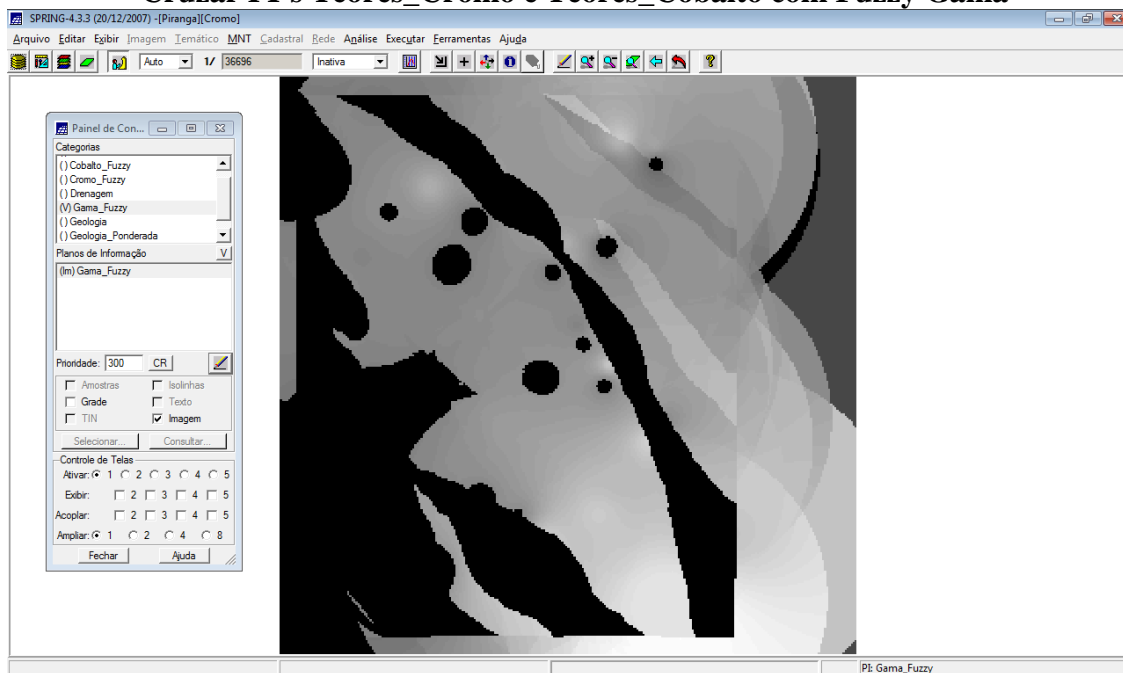
Mapear Teores_Cromo com Fuzzy Logic



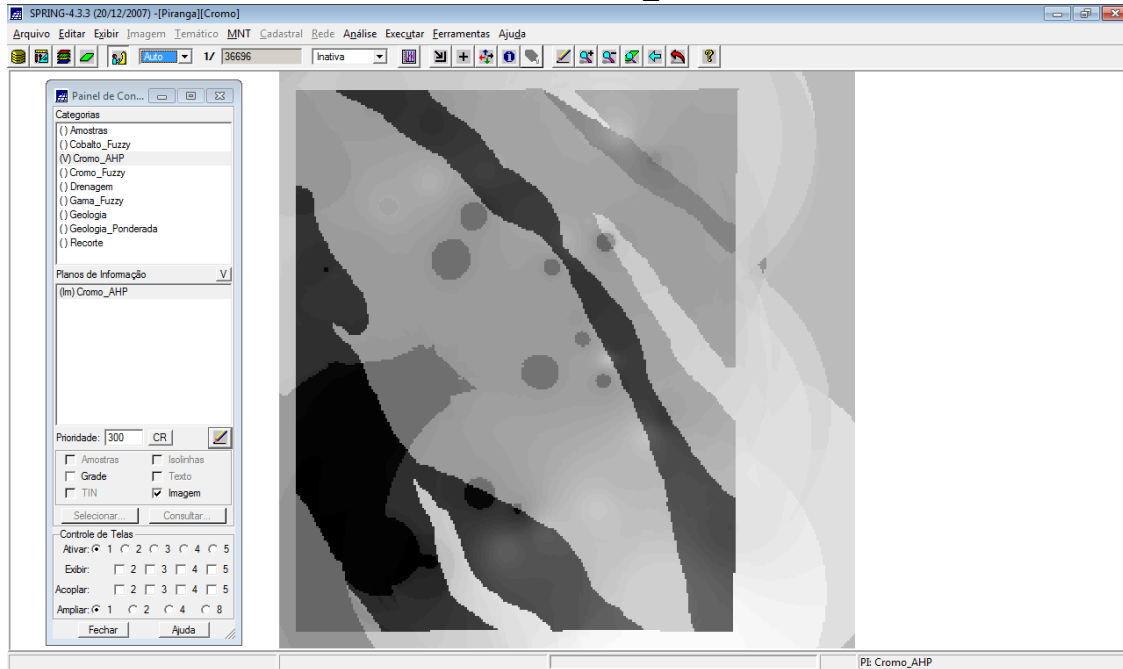
Mapear Teores_Cobalto com Fuzzy Logic



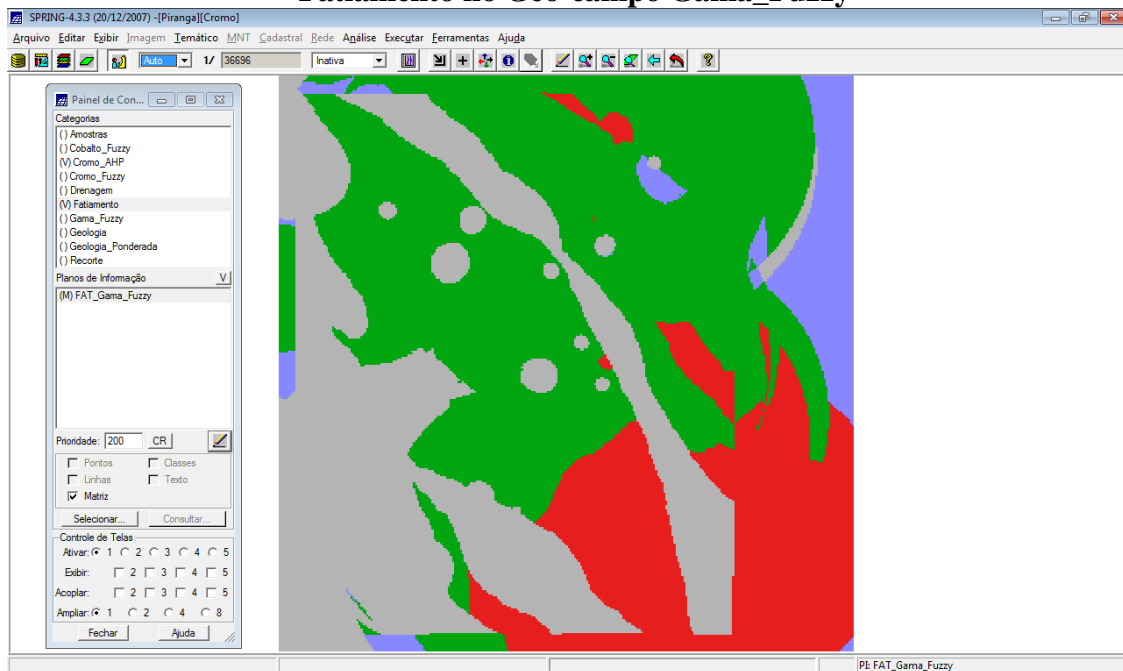
Cruzar PI's Teores_Cromo e Teores_Cobalto com Fuzzy Gama



Criar PI Cromo_AHP



Fatiamento no Geo-campo Gama_Fuzzy



Fatiamento no Geo-campo Cromo_AHP

