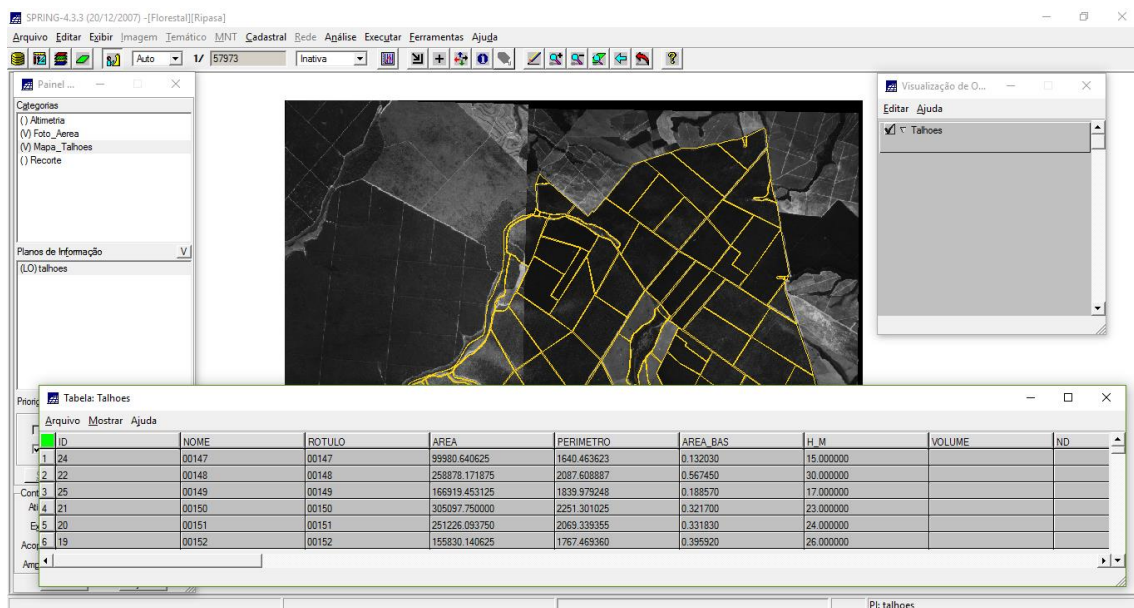


Álgebra de Mapas – LEGAL

Caio Arlanche Petri



Espacialização dos dados

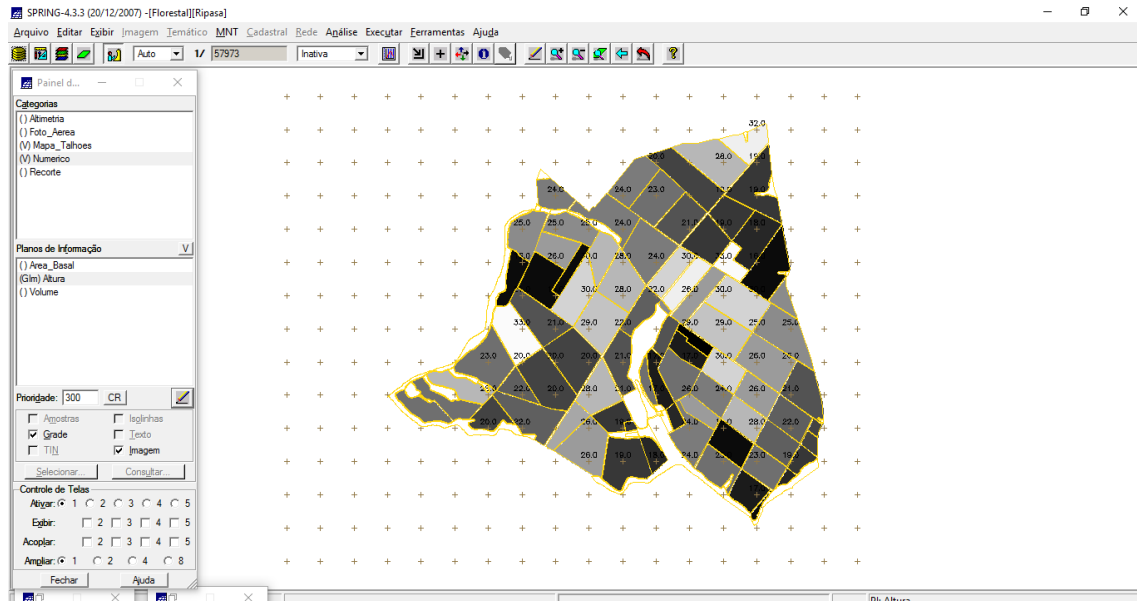
The screenshot shows the SPRING-4.3.3 interface with the 'Algebra' dialog box open, indicating the execution of the 'especializa_atributos' program. The 'Tabela: Talhoes' window displays the following data:

ID	NOME	ROTULO	AREA	PERIMETRO	AREA_BAS	H_M	VOLUME
1	24	00147	99980.640625	1640.463623	0.132630	15.000000	
2	22	00148	258878.171875	2087.608887	0.567450	30.000000	
3	25	00149	166919.453125	1839.979248	0.188570	17.000000	
4	21	00150	305097.750000	2251.301025	0.321700	23.000000	
5	20	00151	251226.093750	2069.339355	0.331830	24.000000	
6	19	00152	155830.140625	1767.469360	0.395920	26.000000	
7	18	00153	323924.031250	2863.955322	0.331830	24.000000	

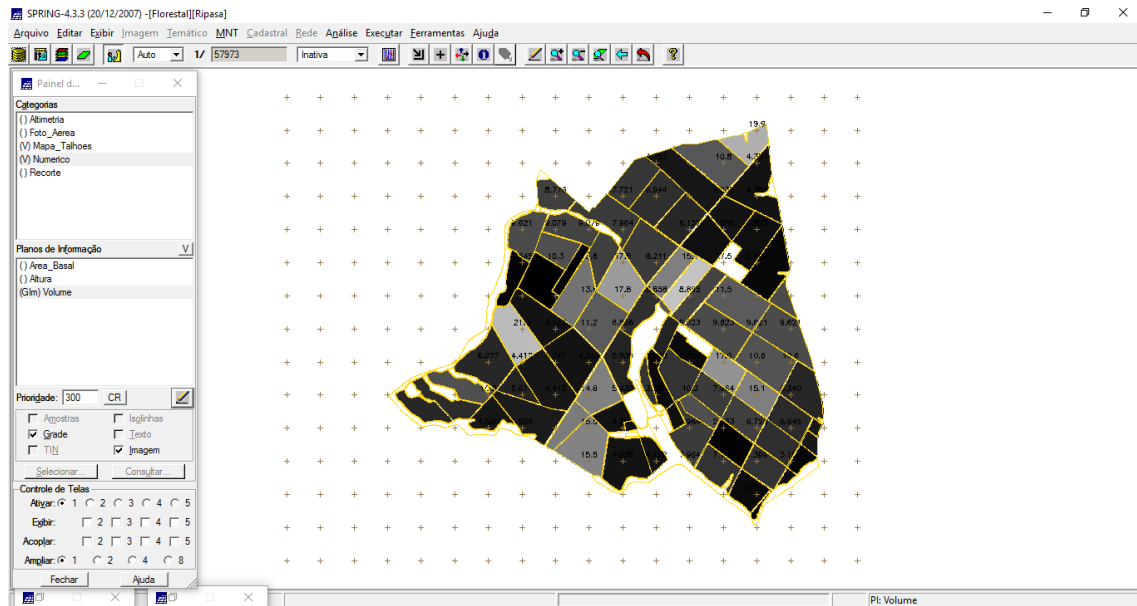
Área basal

The screenshot shows the SPRING-4.3.3 interface with the 'Área basal' process. The map displays a grid with a shaded area representing the basal area calculation. The 'Planos de Informação' panel shows 'Área_Basal' selected.

Altura



Volume



SPRING-4.3.3 (20/12/2007) - [Floresta][Ripasa]

Arquivo Editar Exibir Imagem Temático MNT Cadastral Rede Análise Executar Ferramentas Ajuda

Auto 1/ 57973 Inativa

Panel d...

Categorias

- () Altimetria
- () Foto_Aerea
- (V) Mapa_Talhoes
- (V) Numerico
- () Recorte

Planos de Informação

- () Area_Basal
- () Altura
- (Gm) Volume

Tabela: Talhoes

Prioridade: 300

Arquivo Mostrar Ajuda

ROTULO	AREA	PERIMETRO	AREA_BAS	H_M	VOLUME	ND
1 00147	99980.640625	1640.463623	0.132030	15.000000	1.980448	32.490457
2 00148	258878.171875	2087.608887	0.567450	30.000000	17.023500	34.892042
3 00149	166919.453125	1839.979248	0.188570	17.000000	3.205688	25.616663
4 00150	305097.750000	2251.301025	0.321700	23.000000	7.399099	23.818225
5 00151	251226.093750	2069.339355	0.331830	24.000000	7.963919	25.898868
6 00152	155830.140625	1767.469360	0.395920	26.000000	10.293919	33.027502
7 00153	323924.031250	2863.955322	0.331830	24.000000	7.963919	45.829906

Fechar

Pl: Volume

Gráfico

Arquivo

Scatter Plot

Tabela: Talhoes

Prioridade: 300

Arquivo Mostrar Ajuda

ROTULO	AREA	PERIMETRO	AREA_BAS	H_M	VOLUME	ND
1 00147	99980.640625	1640.463623	0.132030	15.000000	1.980448	32.490457
2 00148	258878.171875	2087.608887	0.567450	30.000000	17.023500	34.892042
3 00149	166919.453125	1839.979248	0.188570	17.000000	3.205688	25.616663
4 00150	305097.750000	2251.301025	0.321700	23.000000	7.399099	23.818225
5 00151	251226.093750	2069.339355	0.331830	24.000000	7.963919	25.898868
6 00152	155830.140625	1767.469360	0.395920	26.000000	10.293919	33.027502
7 00153	323924.031250	2863.955322	0.331830	24.000000	7.963919	45.829906

Fechar

Pl: Volume

