



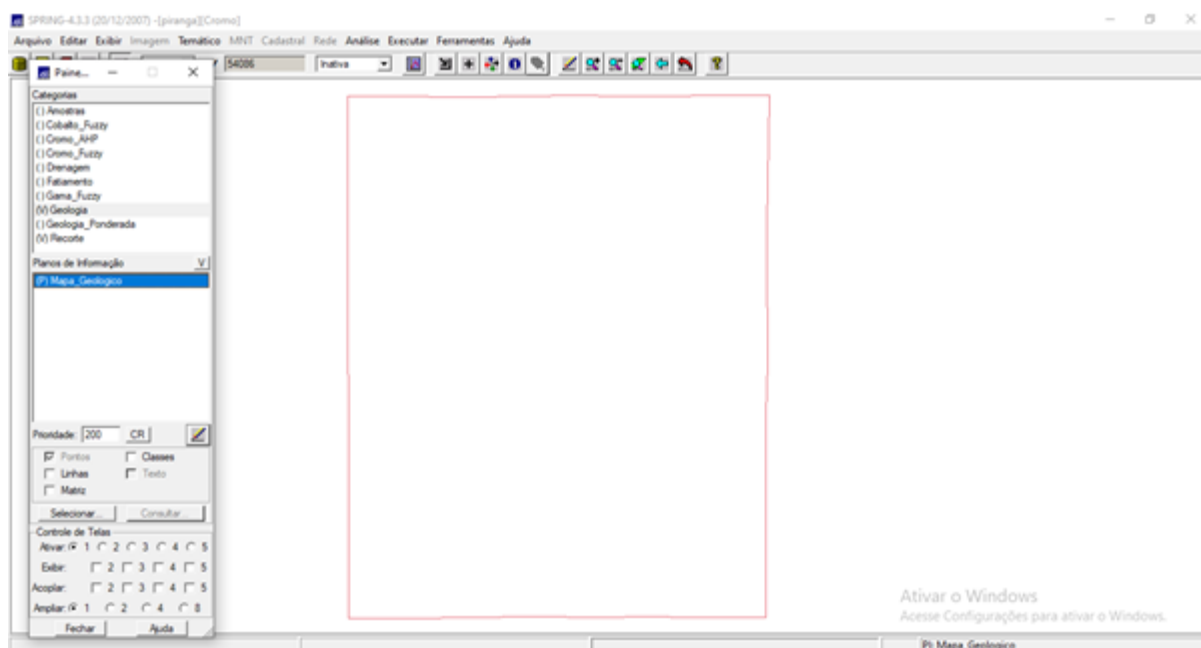
MINISTÉRIO DA CIÊNCIA, TECNOLOGIA, INOVAÇÕES E COMUNICAÇÕES
INSTITUTO NACIONAL DE PESQUISAS ESPACIAIS

Laboratório 4: Análise Multicritério e LEGAL

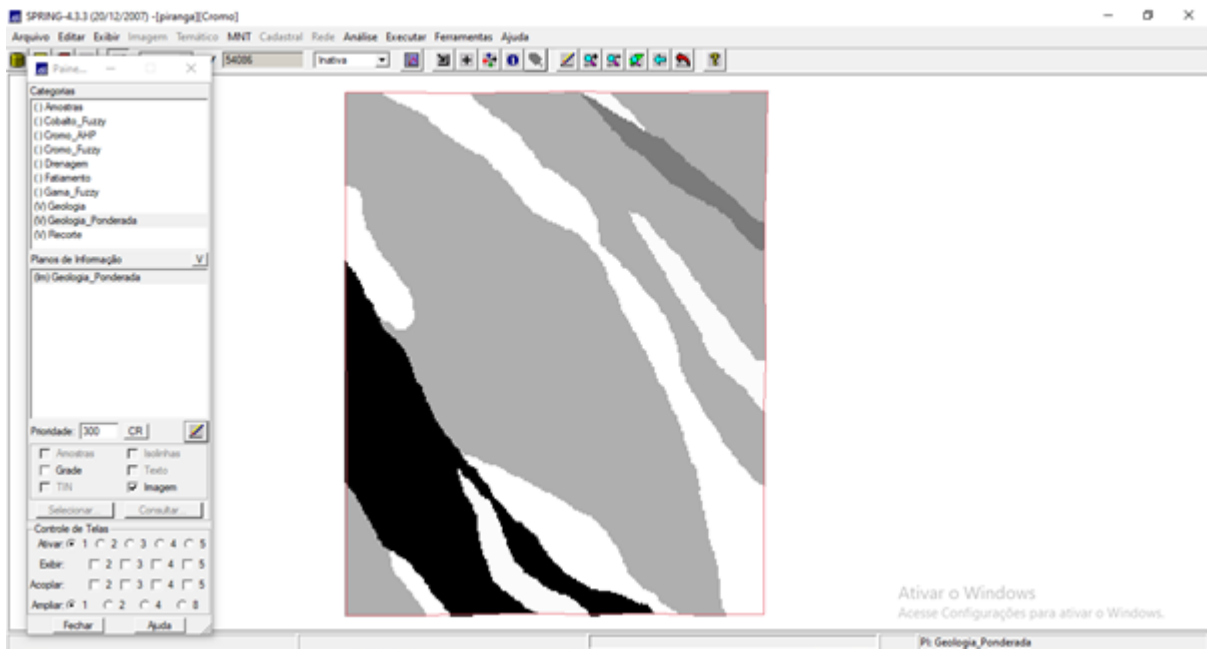
Gilberto Eidi Teramoto Oliveira - 484882/2021

SER-300 - Introdução ao Geoprocessamento

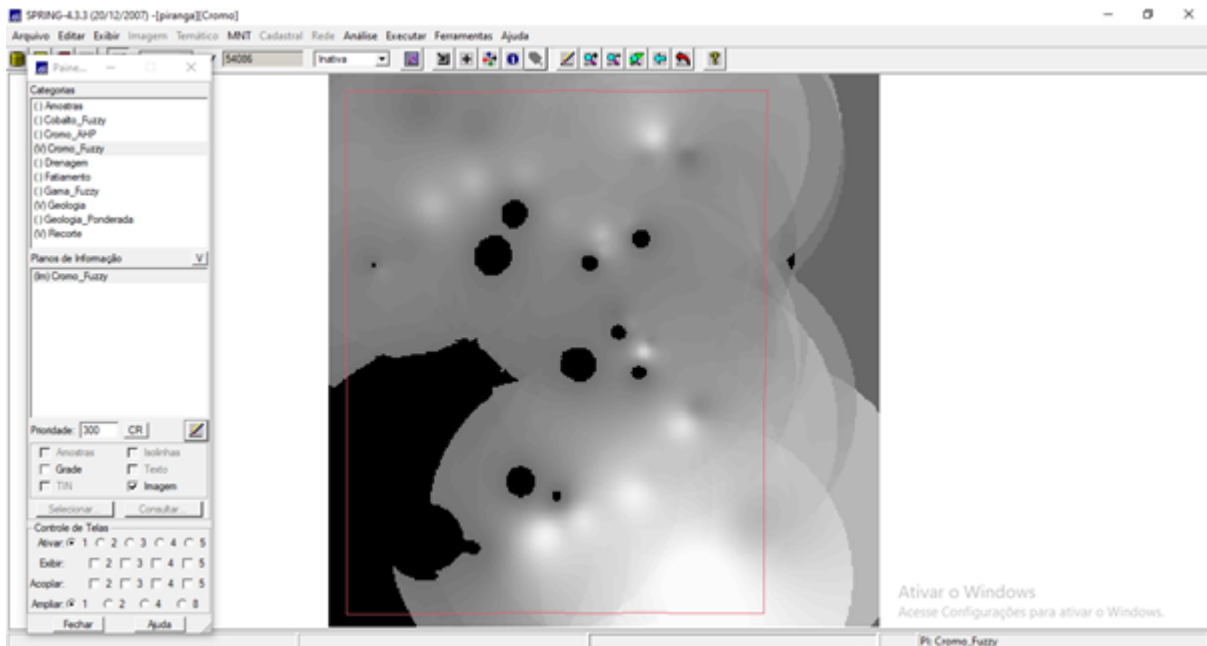
1. CRIANDO PROJETO E IMPORTANDO DADOS



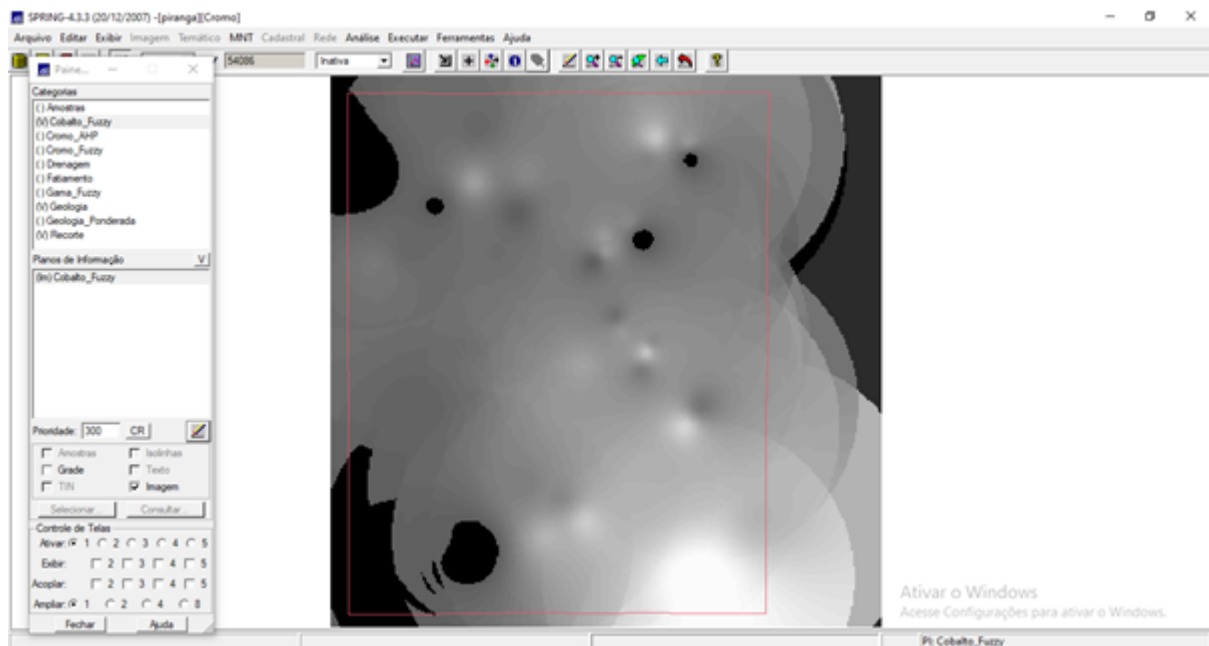
2. GERAR MAPA PONDERADO DA GEOLOGIA



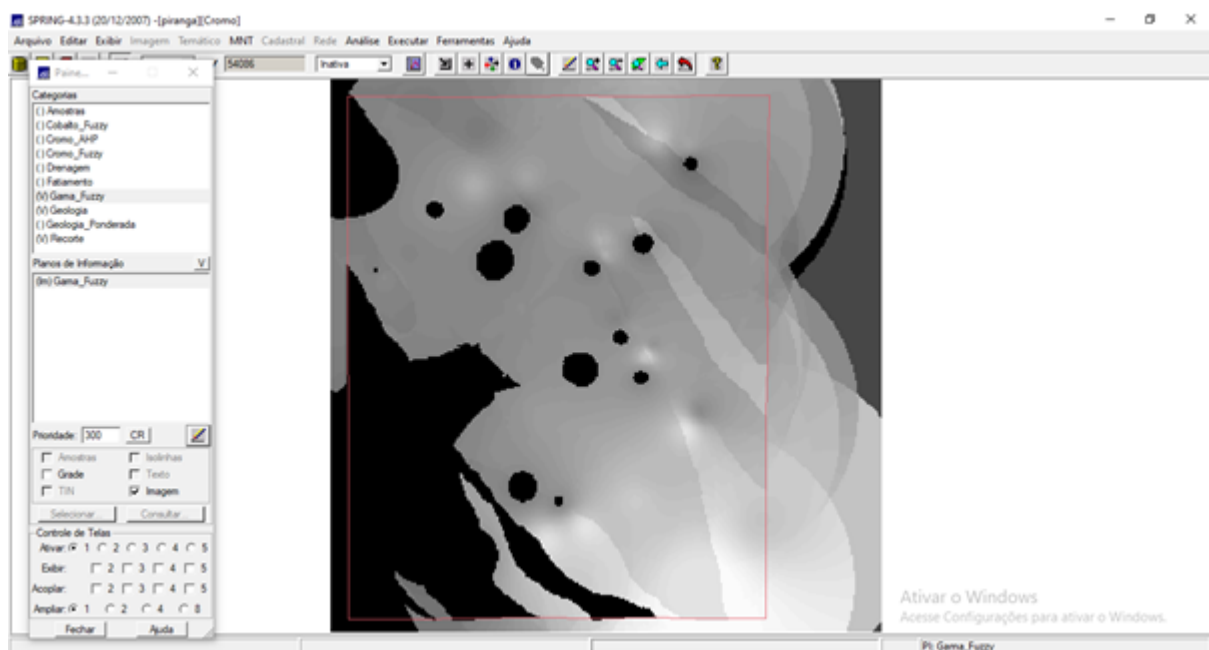
3. MAPEAR A GRADE DO PI TEORES_CROMO UTILIZANDO FUZZY LOGIC.



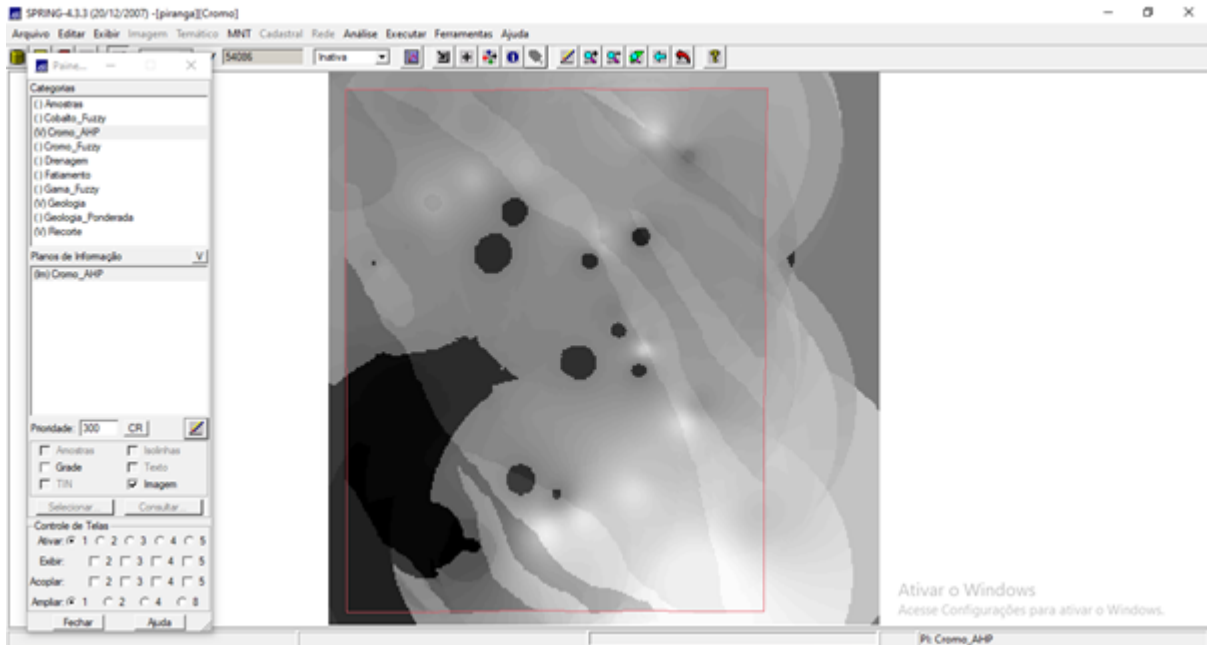
4. MAPEAR A GRADE DO PI TEORES_COBALTO UTILIZANDO FUZZY LOGIC.



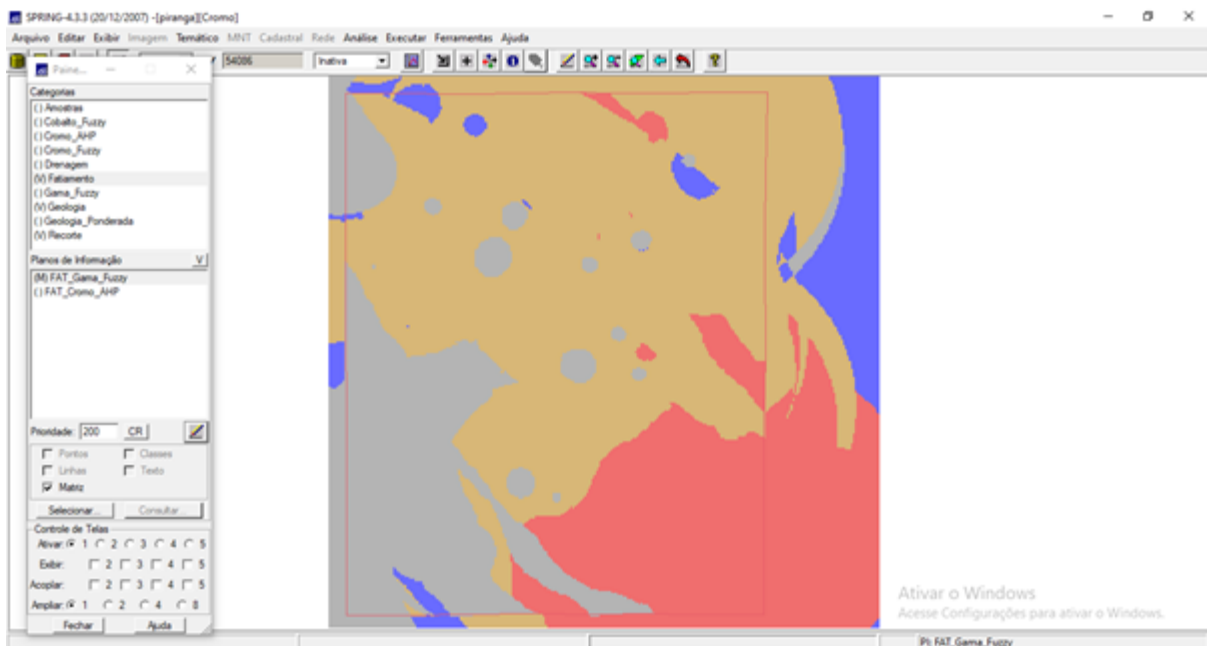
5. CRUZAR OS PI'S CROMO_FUZZY, COBALTO_FUZZY E GEOLOGIA_PONDERADA UTILIZANDO A FUNÇÃO FUZZY GAMA.



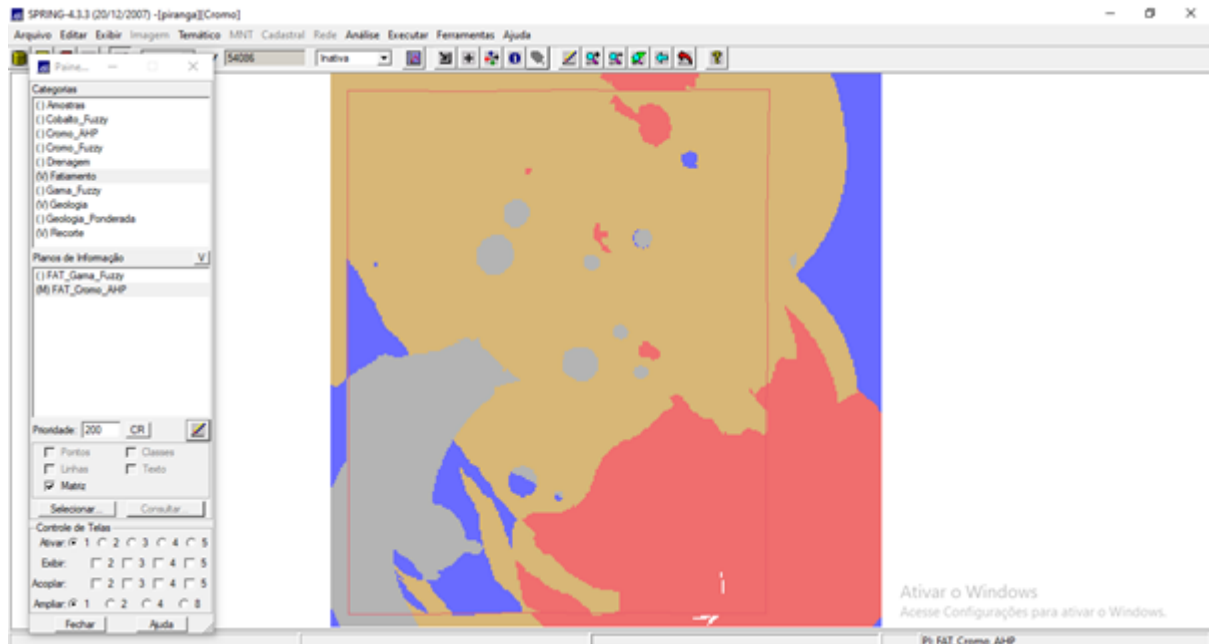
6. CRIAR O PI CROMO_AHP UTILIZANDO AHP (PROCESSO ANALÍTICO HIERÁRQUICO).



7. REALIZAR O FATIAMENTO NO GEO-CAMPO GAMA_FUZZY.



8. REALIZAR O FATIAMENTO NO GEO-CAMPO CROMO_AHP.



9. ETAPA FINAL

