



MINISTÉRIO DA CIÊNCIA, TECNOLOGIA E INOVAÇÃO
INSTITUTO NACIONAL DE PESQUISAS ESPACIAIS

RELATÓRIO – LABORATÓRIO 4

Disciplina SER-300: Introdução ao Geoprocessamento

Lidiane Cristina Oliveira Costa

São José dos Campos

2016

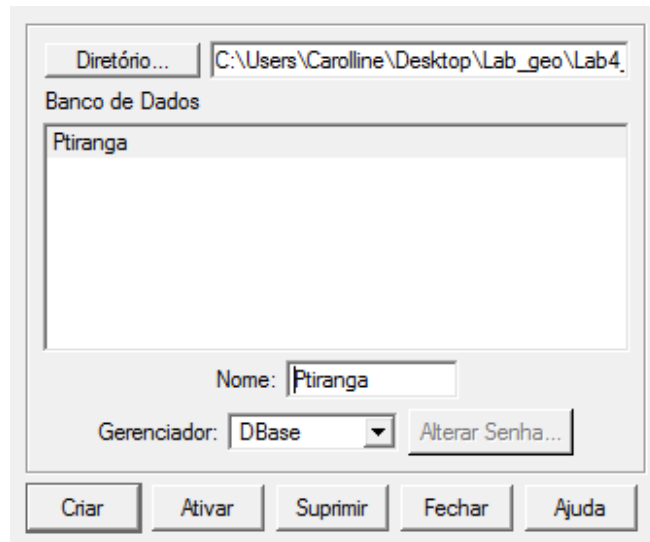


Figura 1 - Criação do banco de dados

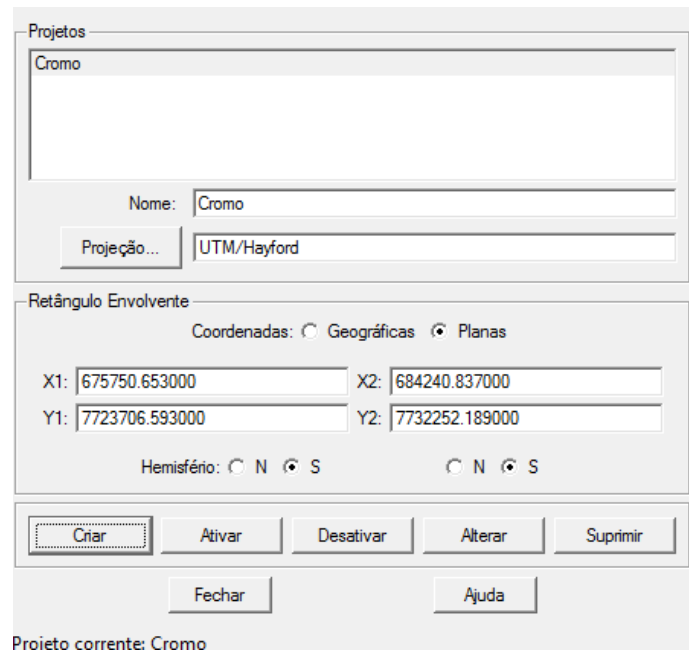


Figura 2 - Criação do projeto




Figura 3 - Grade retangular teores de cromo




Figura 4 - Grade retangular teores de cobalto



Figura 5 - Grade regular da geologia




Figura 6 - Mapa fuzzy teores de cromo




Figura 7 - Mapa fuzzy teores de cobalto




Figura 8 - Mapa fuzzy gamma 0.7 (Fuzzy cobalto e Fuzzy cromo)

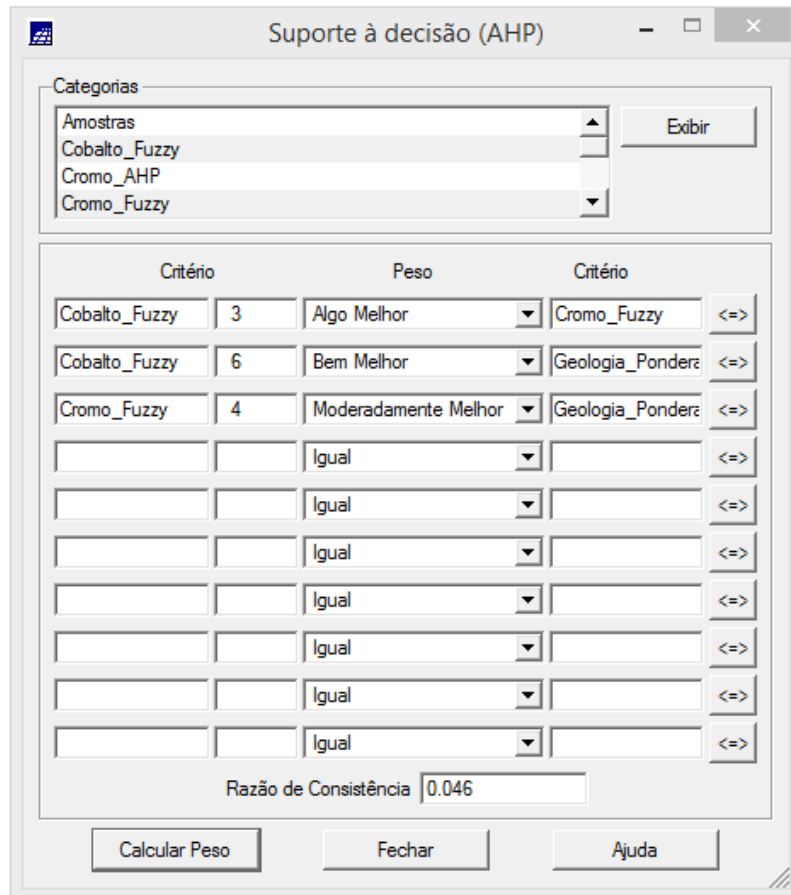


Figura 9 - Aplicando a AHP




Figura 10 - Mapa Cromo AHP

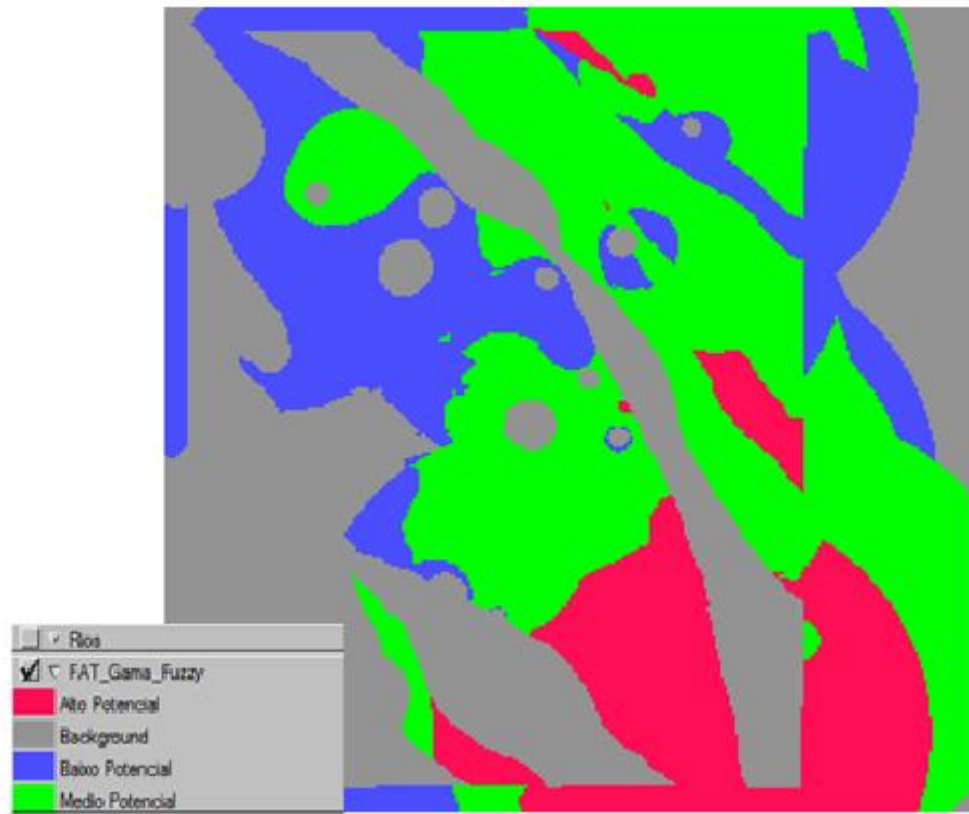


Figura 11 – Fatiamento mapa Fuzzy gamma

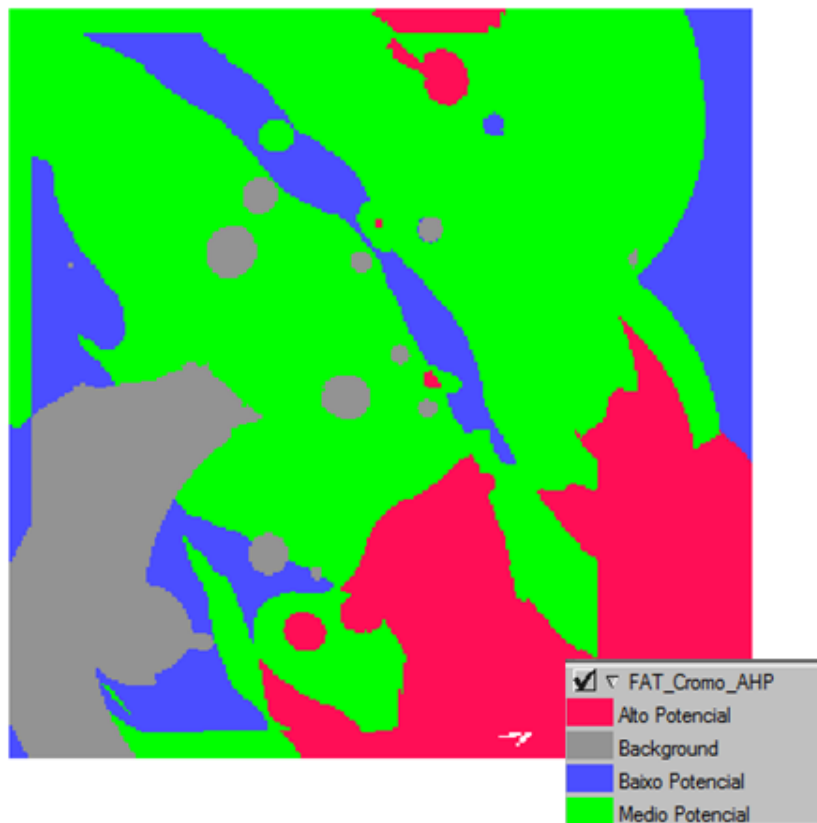


Figura 12 – Fatiamento mapa AHP