MINISTÉRIO DA CIÊNCIA, TECNOLOGIA E INOVAÇÃO
INSTITUTO NACIONAL DE PESQUISAS ESPACIAIS

Introdução ao Geoprocessamento (SER-300)

Laboratório 4b – Álgebra de Mapas

Daiane Vieira Vaz

São José dos Campos

2018

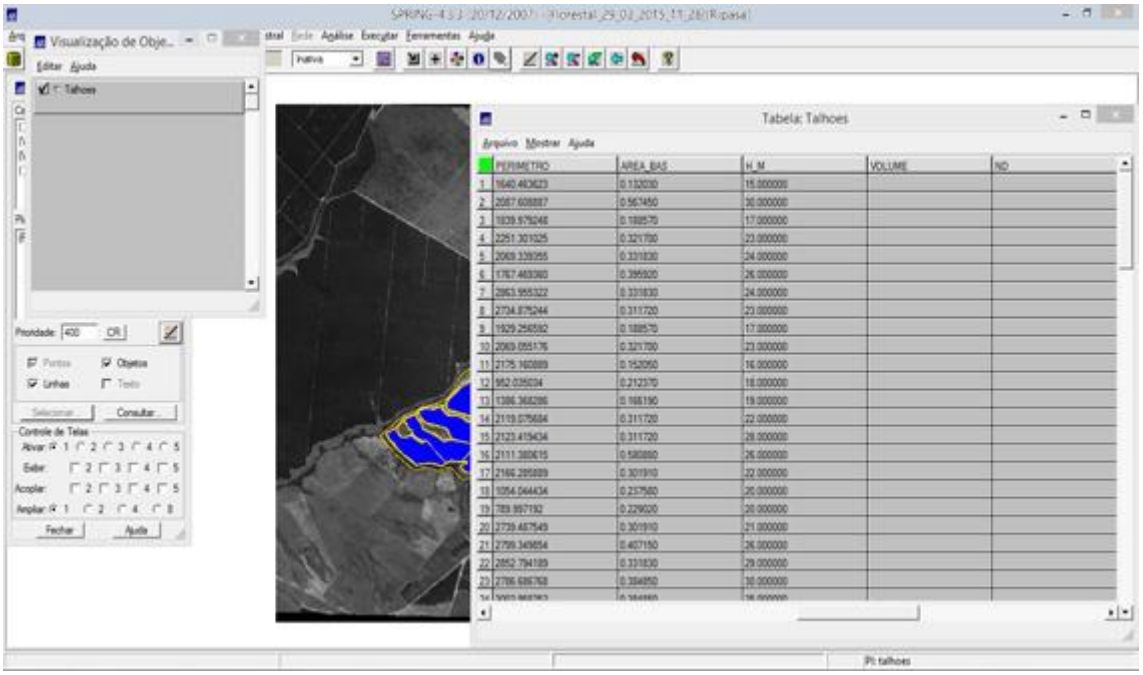

Figura 1 – Importação dos dados

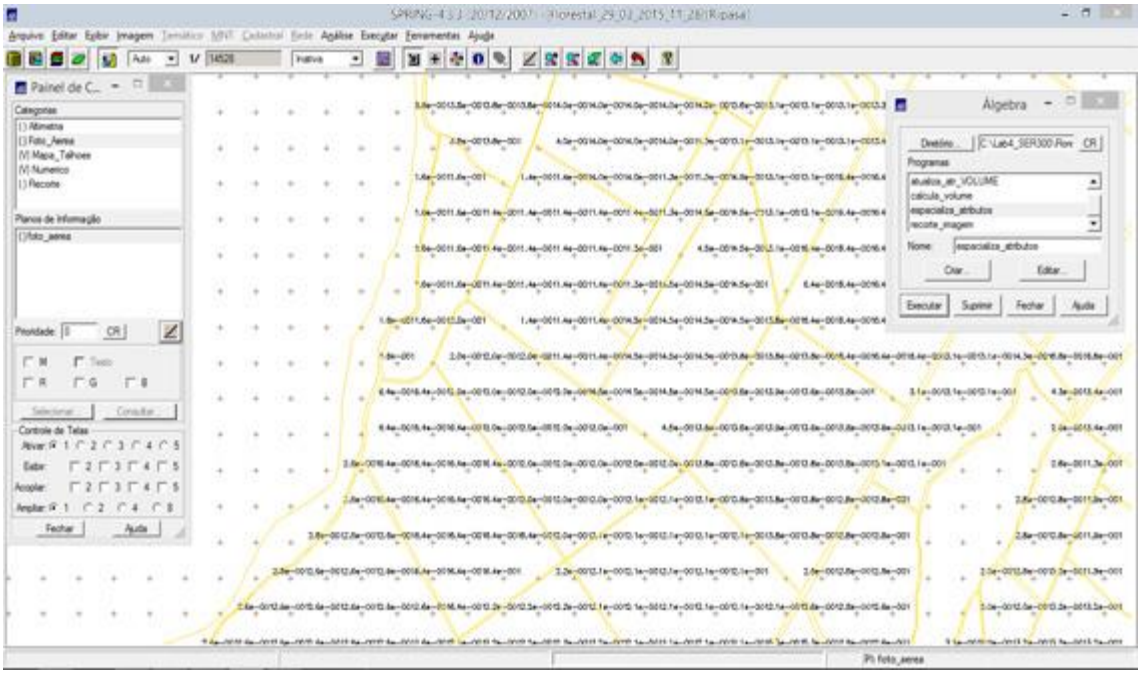

Figura 2 – Espacialização dos atributos

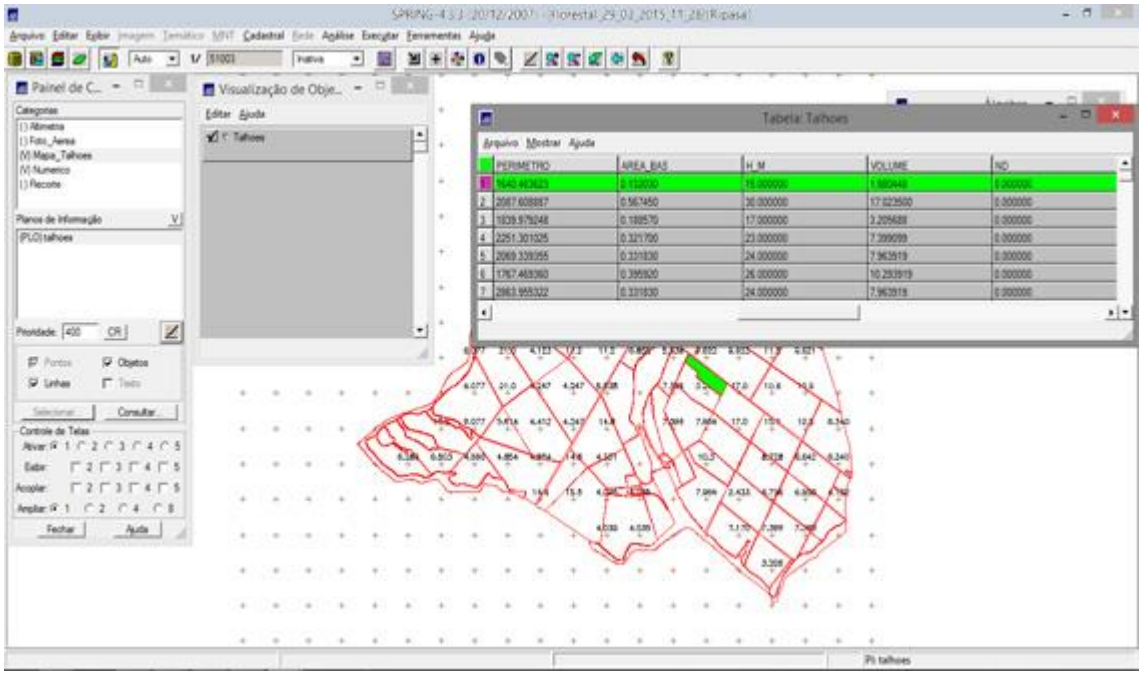

Figura 3 – Volume calculado

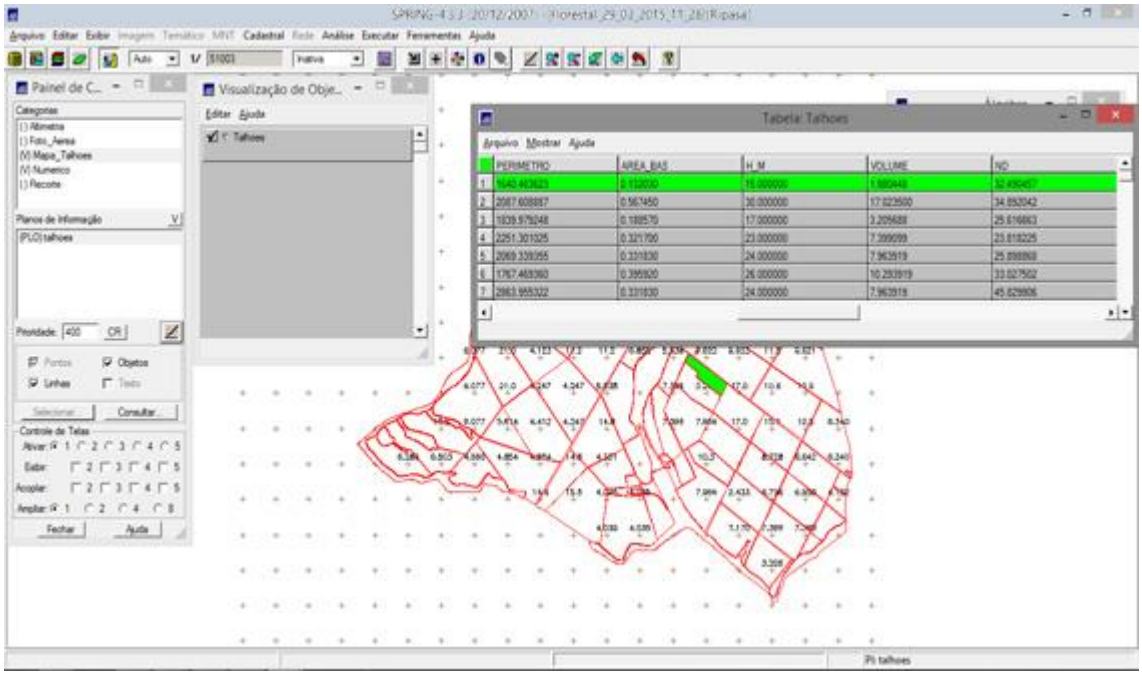

Figura 4 – Obtenção da média zonal

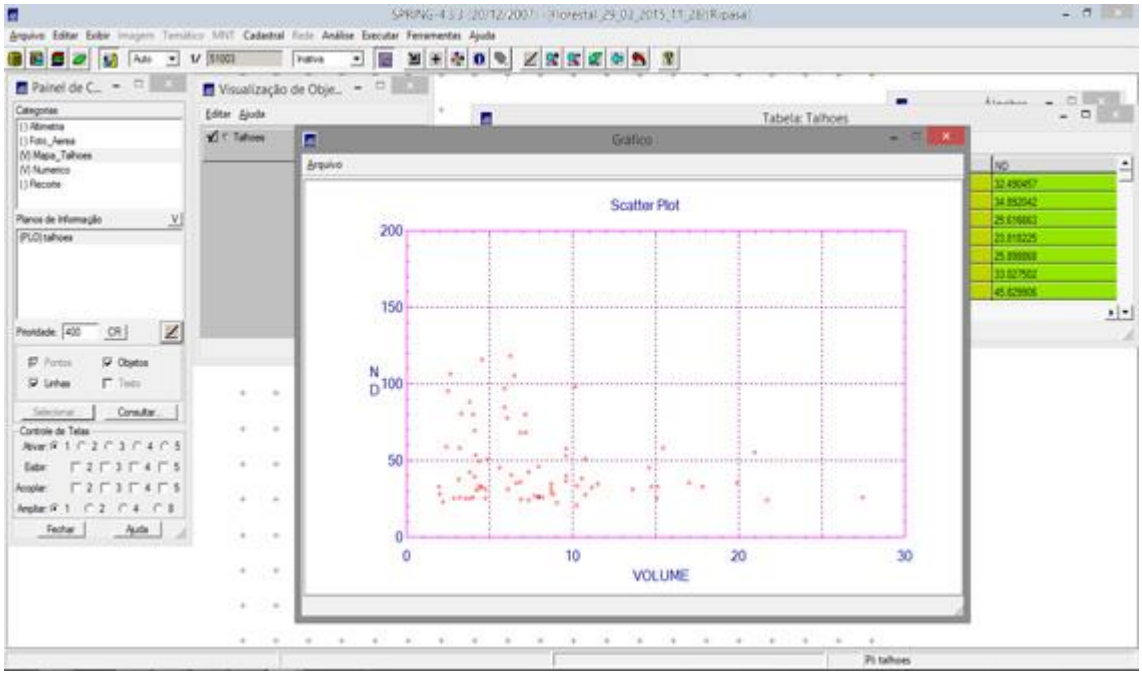

Figura 5 – Correlação entre os dados