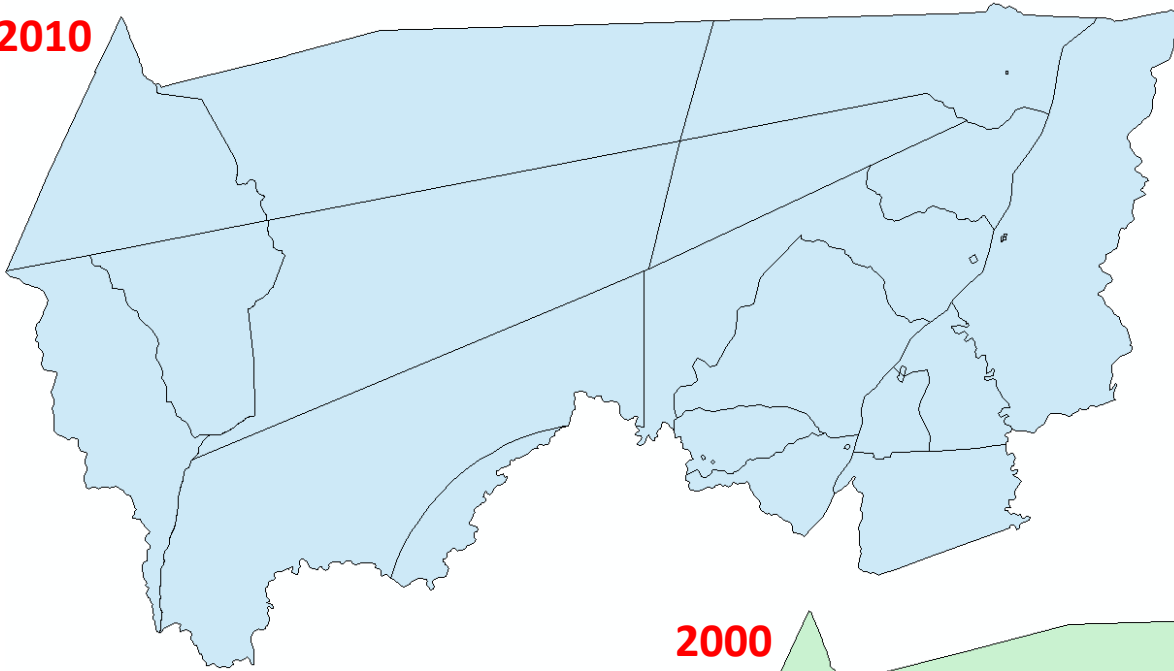


Exercício

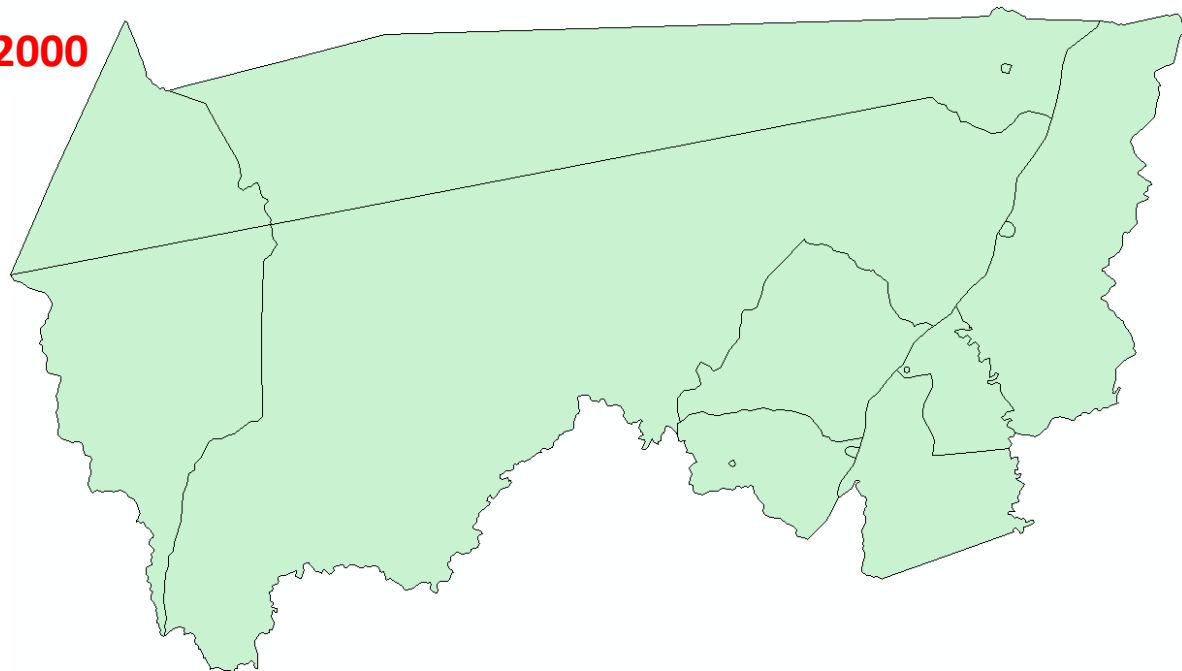
- Ajustar as geometrias: 1991 e 2000 para 2010
- Município: Aveiro (PA)

Município de Aveiro

2010



2000



Exercício

1) Tabelas de comparabilidade

uf	munic	distr	sdist	setor	uf2007	munic2007	distr2007	sdist2007	setor2007	codform	controle	comparabilidade
11	00015	05	00	0001	11	00015	05	00	0001	111		2007
11	00015	05	00	0002	11	00015	05	00	0002	111		2007
11	00015	05	00	0003	11	00015	05	00	0003	111		2007
11	00015	05	00	0004	11	00015	05	00	0004	111		2007
11	00015	05	00	0005	11	00015	05	00	0005	111		2007
11	00015	05	00	0006	11	00015	05	00	0006	111		2007
11	00015	05	00	0007	11	00015	05	00	0007	111		2007
11	00015	05	00	0008	11	00015	05	00	0008	111		2007
11	00015	05	00	0009	11	00015	05	00	0009	111		2007
11	00015	05	00	0010	11	00015	05	00	0010	111		2007
11	00015	05	00	0011	11	00015	05	00	0011	111		2007
11	00015	05	00	0012	11	00015	05	00	0012	111		2007
11	00015	05	00	0013	11	00015	05	00	0013	111		2007
11	00015	05	00	0014	11	00015	05	00	0014	111		2007



2010



2007



Código de
formação

Ano

Exercício

1) Tabelas de comparabilidade

Arquivo: Comparab91-10_Aveiro.xlsx

The screenshot displays the Microsoft Excel interface with the file 'Comparab91-10_Aveiro.xlsx' open. The ribbon shows the 'Início' tab. The data table is as follows:

	A	B	C	D	E	F
1	Cod_Setor2010	CODFORM	Cod_Setor2007			
2	150100605000001	221	150100605000001			
3	150100605000002	221	150100605000002			
4	150100605000003	111	150100605000003			
5	150100605000004	221	150100605000004			
6	150100605000007	221	150100605000004			
7	150100605000005	221	150100605000005			
8	150100605000008	221	150100605000005			
9	150100610000001	111	150100610000001			
10	150100610000002	111	150100610000002			
11	150100610000003	111	150100610000003			
12	150100610000004	111	150100610000004			
13	150100610000005	221	150100610000005			
14	150100610000013	221	150100610000005			
15	150100610000006	111	150100610000006			
16	150100610000007	111	150100610000007			
17	150100610000008	221	150100610000008			
18	150100610000014	221	150100610000008			
19	150100610000015	252	150100610000008			
20	150100610000009	111	150100610000009			
21	150100610000010	111	150100610000010			
22	150100610000011	111	150100610000011			
23	150100610000012	111	150100610000012			

The table is highlighted with a red border. A small black box is visible in cell E8. The status bar at the bottom shows 'Pronto' and '100%'.

Exercício

Arquivo: Comparab91-10_Aveiro.xlsx

- 1: Montar a tabela – 2010 a 2000;
- 2: Salvar (.xlsx)

QGis

- 1: Importar a malha censitária: “SetCens2010.shp”
- 2: Importar a tabela de comparabilidade
- 3: Unir a tabela de comparabilidade

Exercício

Arquivo: Comparar

1: Mor

2: Salva

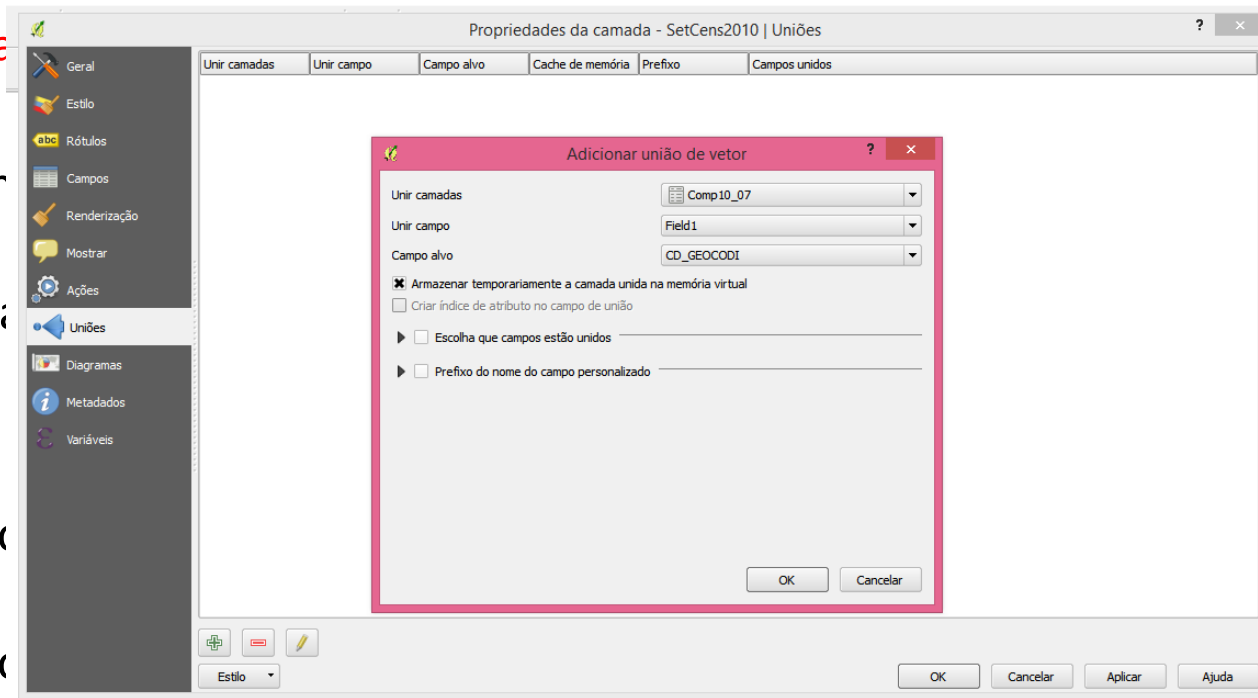
QGis

1: Impo

2: Impo

3: Unir a tabela de comparabilidade

4: Salvar – (malha censitária + tabela) - (“SetCens_Aveiro2000”)



Exercício

No QGis – camada “SetCens_Aveiro2000”

1: Vetor > Ferramentas de Geopro > Dissolver

The image shows a screenshot of the QGIS interface. The 'Vetor' menu is open, and the 'Ferramentas de Geoprocessamento' (Vector Processing Tools) sub-menu is selected. The 'Dissolver...' option is highlighted in blue. A red arrow points from this option to the 'Dissolver' dialog box on the right. The dialog box is titled 'Dissolver' and contains the following settings:

- Entrar com camada vetorial: SetCens_Aveiro2000
- Usar apenas feições selecionadas
- Dissolver campo: Comp10_0_1
- Shapefile de saída: npatib/Dados_Ativid/SetCens_Aveiro2000_dissolve.shp (with a 'Buscar' button)
- Adicionar dados à tela
- Progress bar: 0%
- Buttons: OK, Fechar